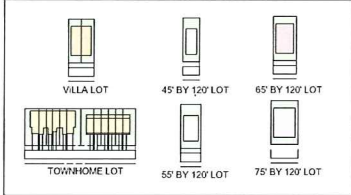


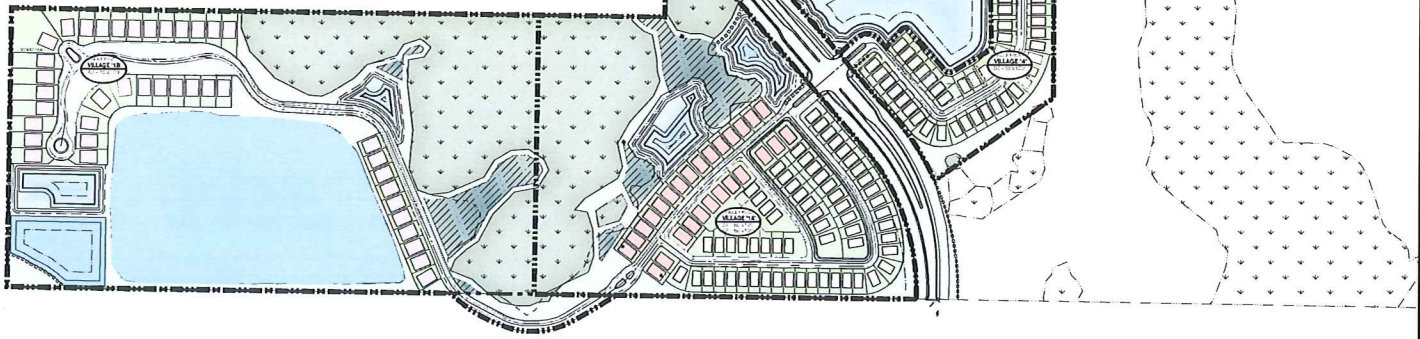

SR 54

LONG LAKE RANCH SUBMIT TO TROPICS & PLANNING DEPT										
April 24, 2012										
Phase	Parcel	Prop. Description	Con. / Prop. Prio.	Res. Units	Area	45' x 120'	55' x 120'	65' x 120'	75' x 120'	100' x 60'
2	C-1	76.5	1			17	17			19
2	C-2	76.7	1			15	15			15
2	D-1	70.1	1			10	10			17
2	D-2	20.8	1			10	10			14
Phase 1 Sub-totals										
2	A-1	25.1	2	0	0	44	44	0	0	122
2	A-2	25.2	2			39	39			39
2	B-1	70.4	2			7	11	2		18
2	B-2	20.2	2			7	14			11
Phase 2 Sub-totals										
1	E	42	1	0	0	71	35	2	0	115
1	F	37	1			37	31			37
1	G	37	1			11	11			14
Phase 3 Sub-totals										
1	A	35	1	0	11	0	17	11	0	22
1	B	35	1					10		10
1	C	35	1				7			26
1	D	35	1					11		11
Phase 4 Sub-totals										
2	E	70	1	0	0	0	60	11	0	71
1	A-1	1	1			28				28
1	A-2	1	1				50			50
1	B	15	1	52						55
1	B	15	1	45						45
Phase 5 Sub-totals										
1	A	15	6	106	78	0	70	0	0	183
1	B	15	6				42	27	33	82
Phase 6 Sub-totals										
6	A	15	7	84		0	67	27	49	137
6	B	15	7			57				57
Phase 7 Sub-totals										
				81	52	0	0	0	0	135
TOTAL TOTALS										
				108	29	78	148	113	49	578
PERCENTAGES										
				22.3%	10.7%	8.7%	6.9%	11.2%	4.7%	100.0%

PRODUCT LEGEND:



LEGEND:



DATE: 04/24/12	SCALE: 1" = 100'
PROJECT: LONG LAKE RANCH	DESIGNER: HILLIARD
CHECKED: [Signature]	DATE: 04/24/12
<p>THESE PLANS AND SPECIFICATIONS ARE THE PROPERTY OF HILLIARD AND ASSOCIATES, INC. AND ARE NOT TO BE REPRODUCED OR COPIED IN ANY MANNER WITHOUT THE WRITTEN PERMISSION OF HILLIARD AND ASSOCIATES, INC.</p>	